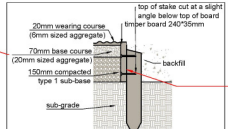
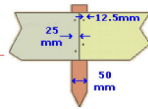


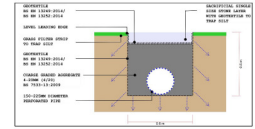
DETAIL OF PROPOSED 1.2M WIDE FOOTWAY -WITH FILTER DRAINAGE PART(1:12 GRADIENT)



DETAIL OF PROPOSED 1.2M WIDE TIMBER FRAMED FOOTWAY



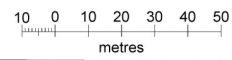
DETAIL OF JOINTING 2 TIMBER BOARDS



DETAIL OF PROPOSED 0.6M FILTER DRAIN



PROPOSED SITE PLAN- SCALE 1:500



PROPOSED LOCATION PLAN- SCALE 1:1250

LEGEND
 RED LINE BOUNDARY

NOTE: ALL ROADS, TURNING POINTS, FOOTWAYS AND DRIVEWAYS WITHIN THE REDLINE BOUNDARY WILL BE GRAVELED.

- 1) THE COPYRIGHT OF THE DRAWING IS WITH ARCH CONCEPT. USE, REPRODUCTION OR PARTIAL REPRODUCTION IN WHOLE OR PART OF THIS DRAWING WITHOUT THE EXPRESS PERMISSION OF THE COPYRIGHT HOLDER.
- 2) WORK TO FIGURED DIMENSIONS ONLY.
- 3) THIS DRAWING IS TO BE READ IN CONJUNCTION WITH ALL RELEVANT ARCHITECTS, ENGINEERS AND OTHER MANAGEMENT PERSONALS DRAWINGS/PLANS.

PROJECT REFERENCE	
PROJECT:	FILLET LODGES AND AGRICULTURAL BARN, ALLERSTON
CLIENT:	SCOTT AND NICOLE WOODHEAD
ADDRESS:	51-53 WOODHEADS, THE CAYLEY ARMS WEALD TO PATRICKS FARM, ALLERSTON ROAD, LEWIS, TO BE 201
DRAWING TITLE:	PROPOSED LOCATION PLAN AND SITE PLAN
PHASE:	PLANNING APPLICATION
SCALE:	1:500
DATE:	15.06.2023
DESIGNED BY:	
CHECKED BY:	